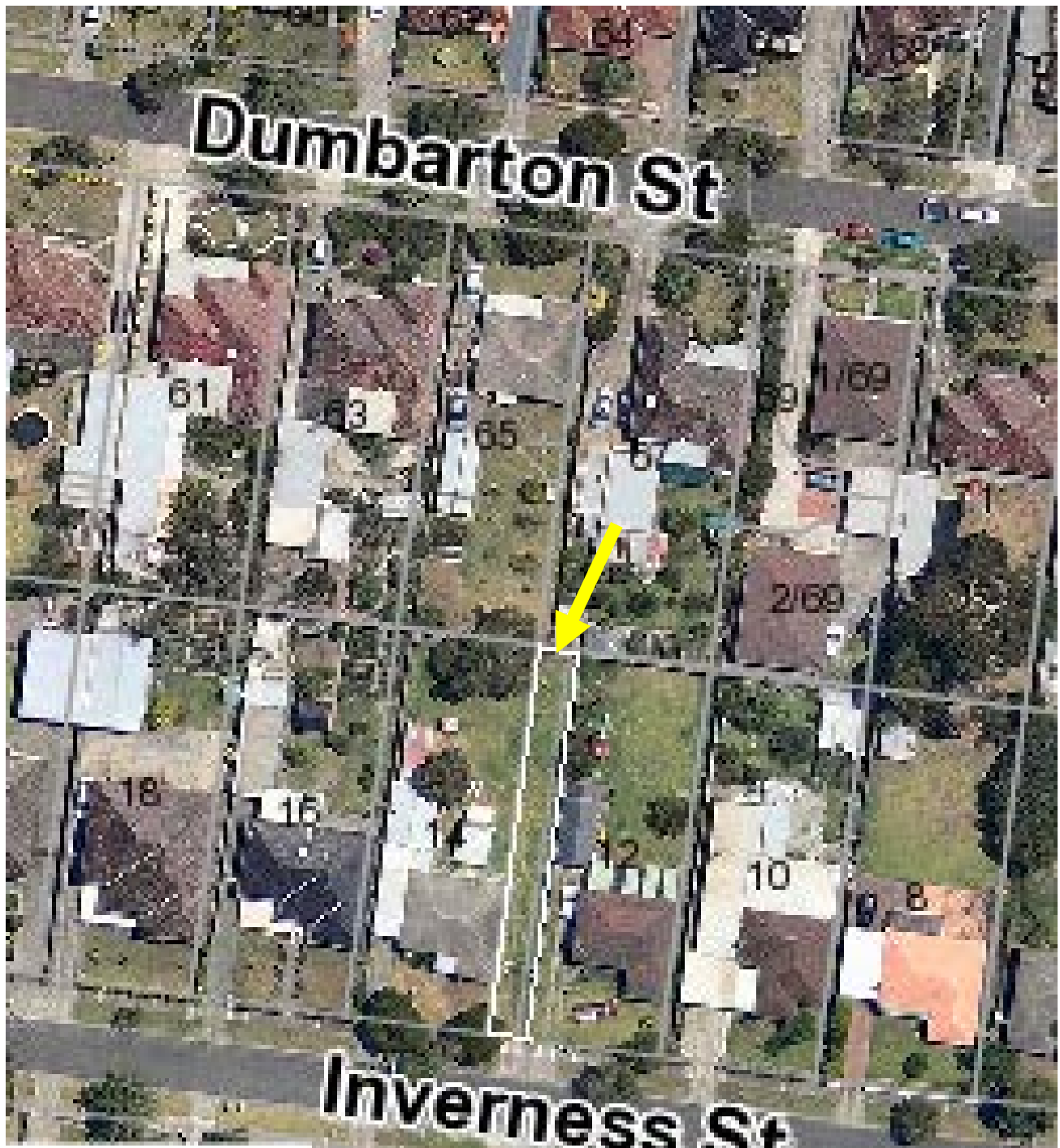


APPENDIX B – Reserve Aerial Photo

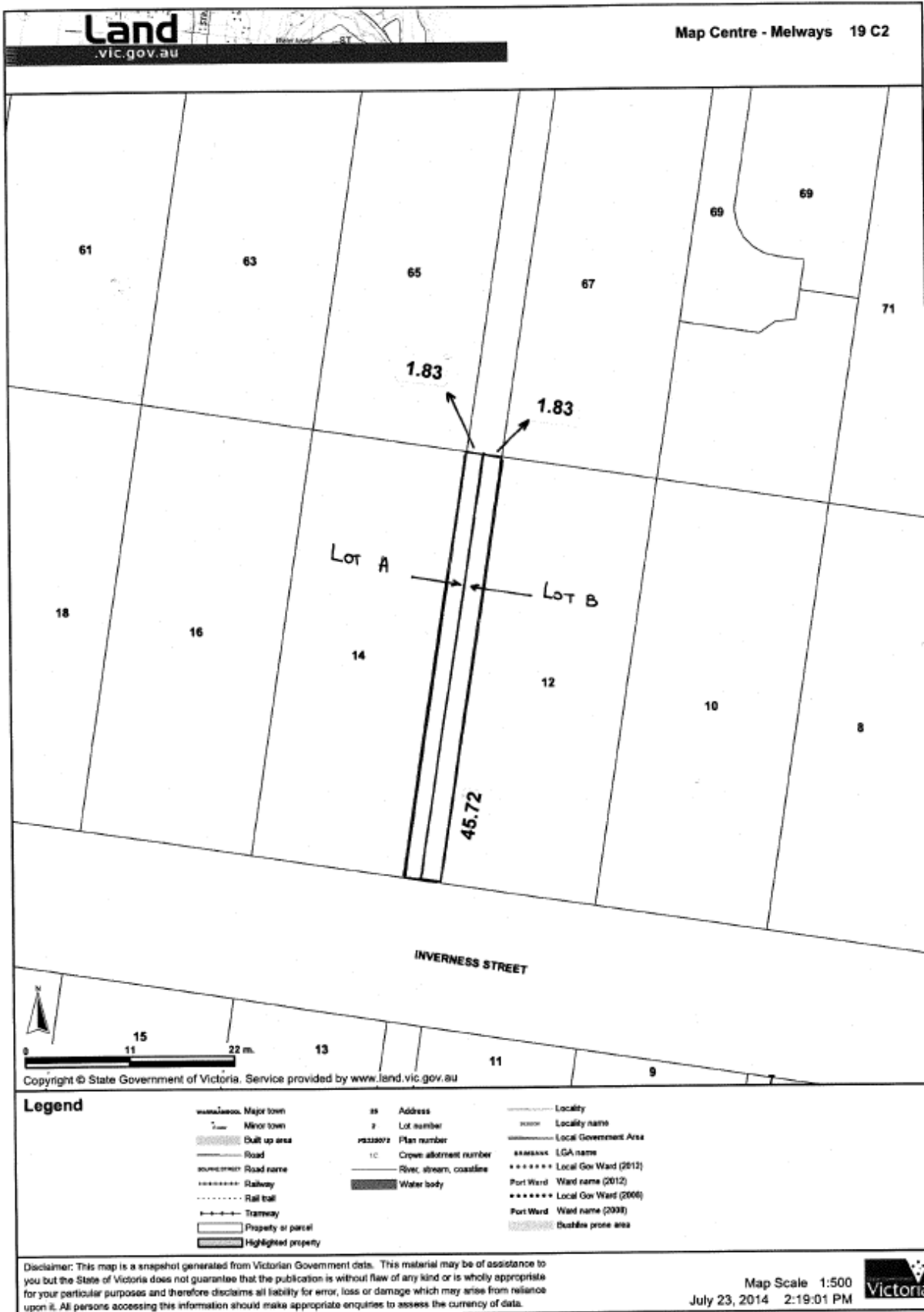


Appendix D – Road 1 Site Plan

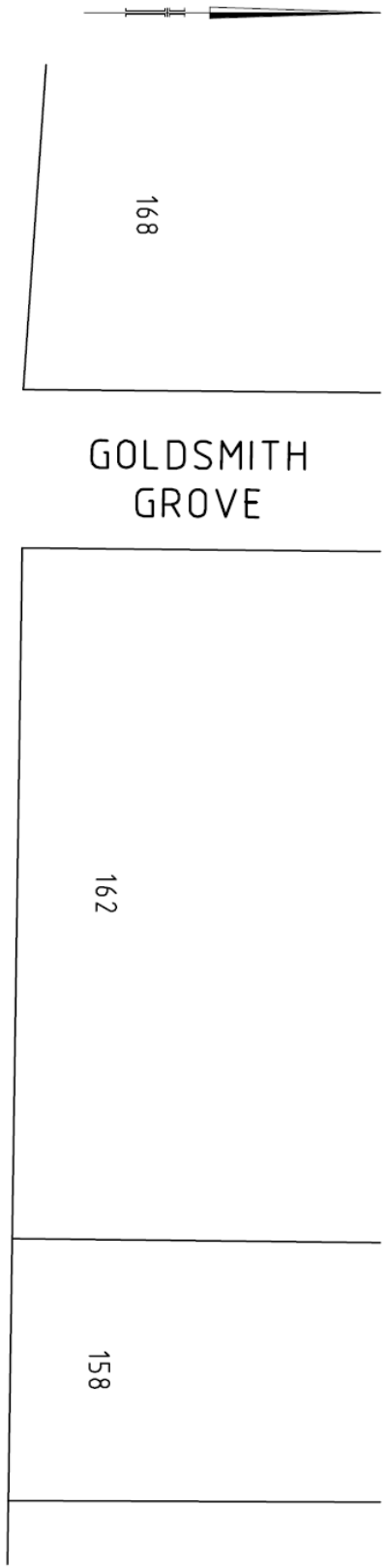




Appendix F – Road 1 Land Division



APPENDIX G – Road 2 Site Plan



ARTHURTON

ROAD

