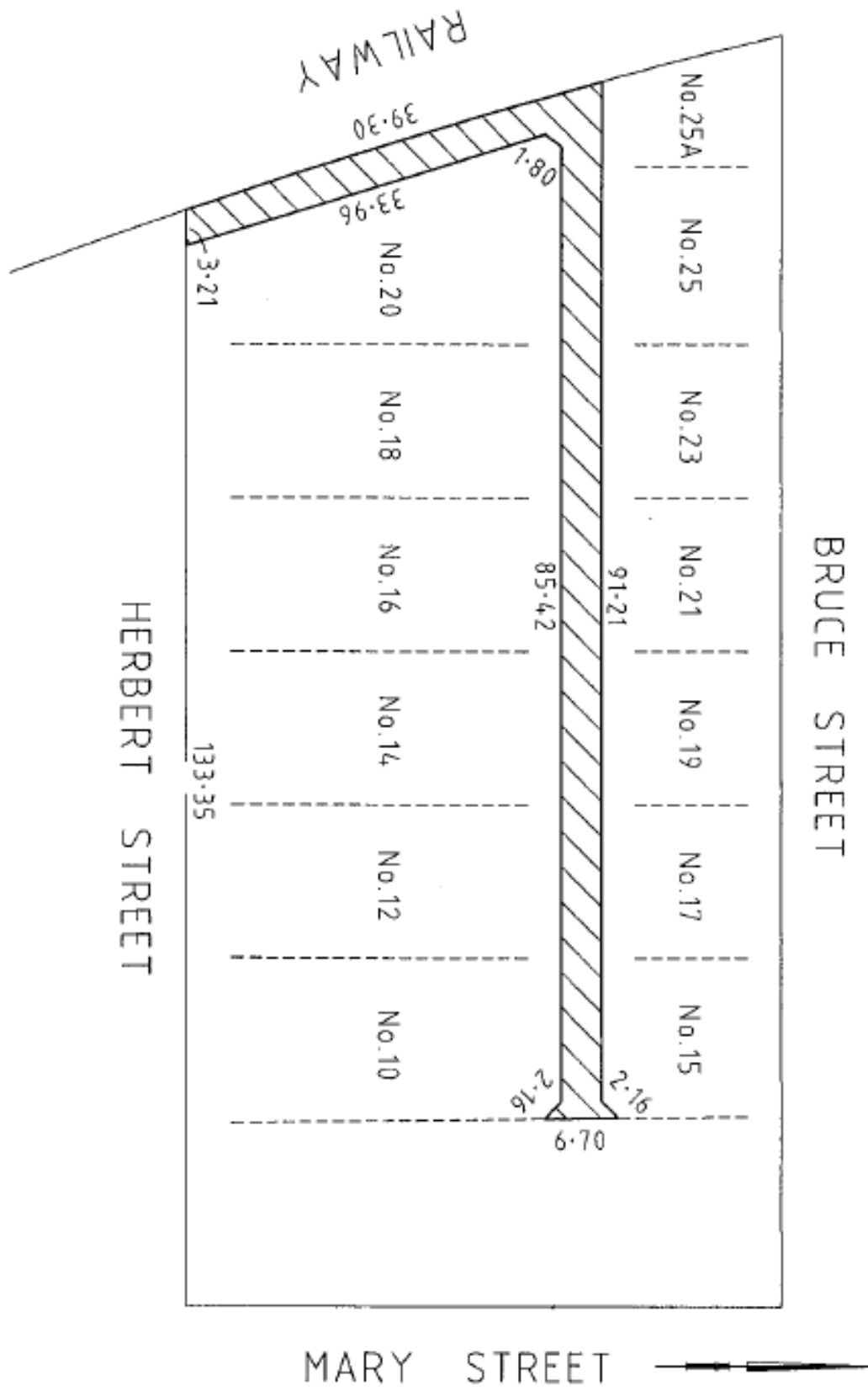


APPENDIX A




APPENDIX B



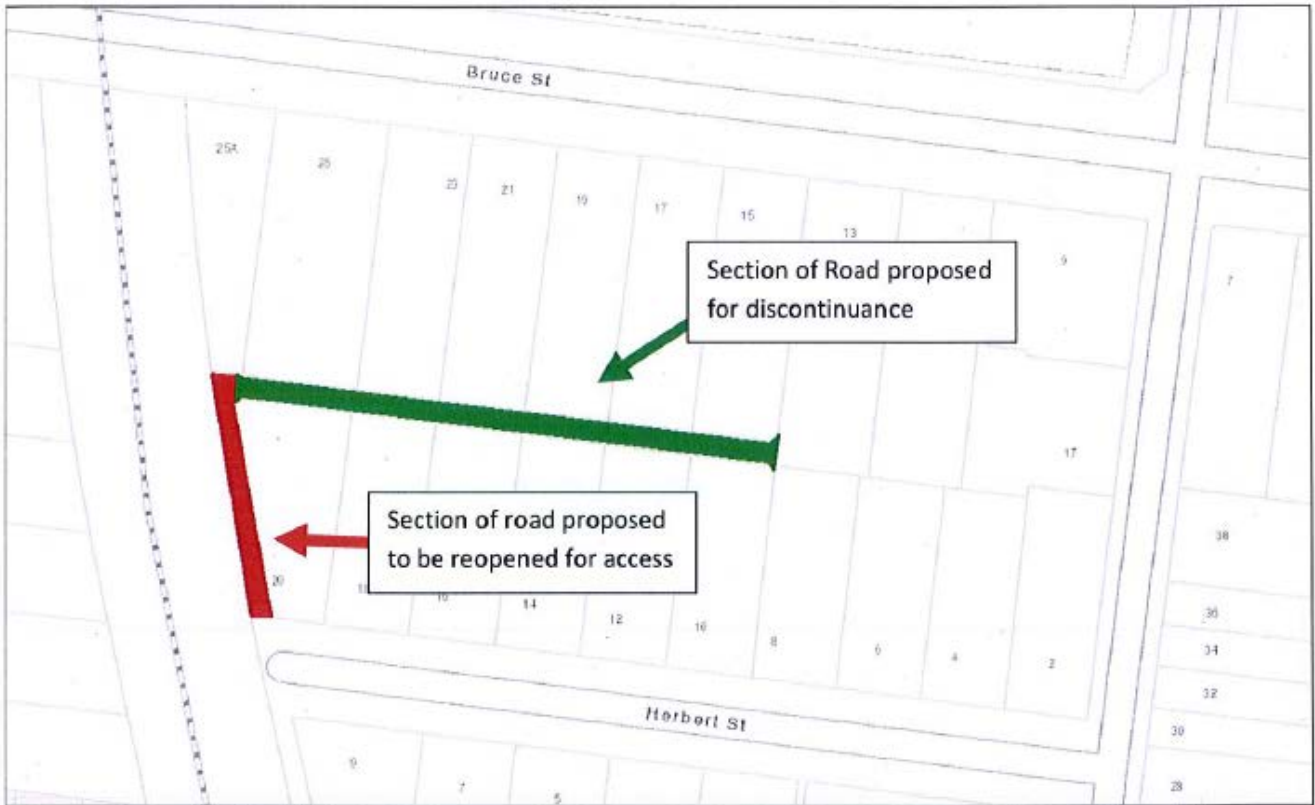
APPENDIX C







# APPENDIX E



<p>Co-ordinates of Plot Corners</p> <p>NW 323761,5820900</p> <p>SW 323763,5820772</p> <p>MGA Zone 55</p>	<p>Data Source: Vicmap Property</p> <p>0 5 10 15 20 25 30 35 40 45 50m</p> <p>Scale of Metres (1:800)</p> <p>MGA Zone 55</p> <p>Melways - 30 F1 Vicroads - 79 B5</p> <p>Created: 4:15 PM on Nov 25, 2015</p>	<p>Co-ordinates of Plot Corners</p> <p>NE 323973,5820905</p> <p>SE 323975,5820777</p> <p>MGA Zone 55</p>
--	--	--

WARNING: No warranty is given as to the accuracy or completeness of this map. Dimensions are approximate. For property dimensions, undertake a Title search.